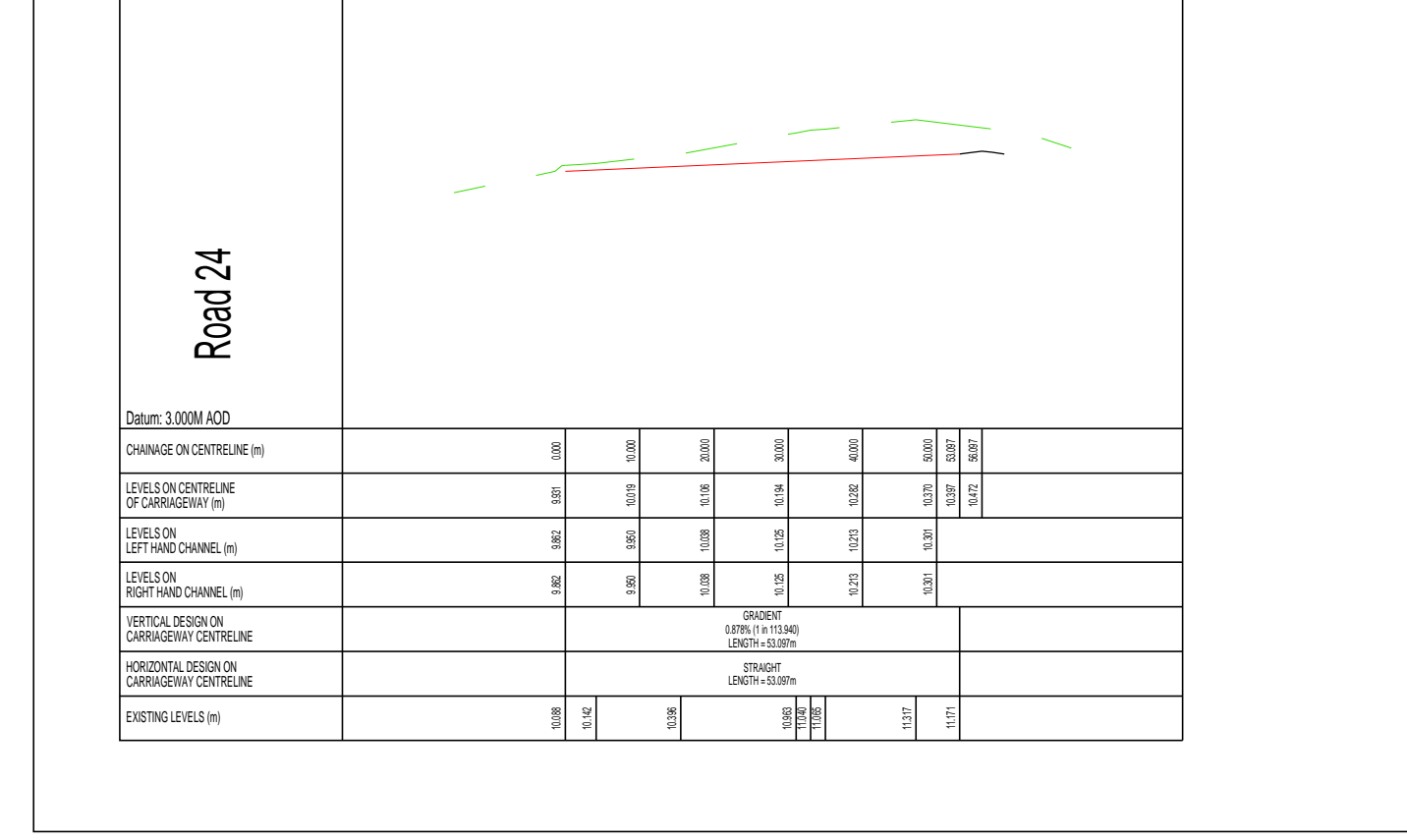
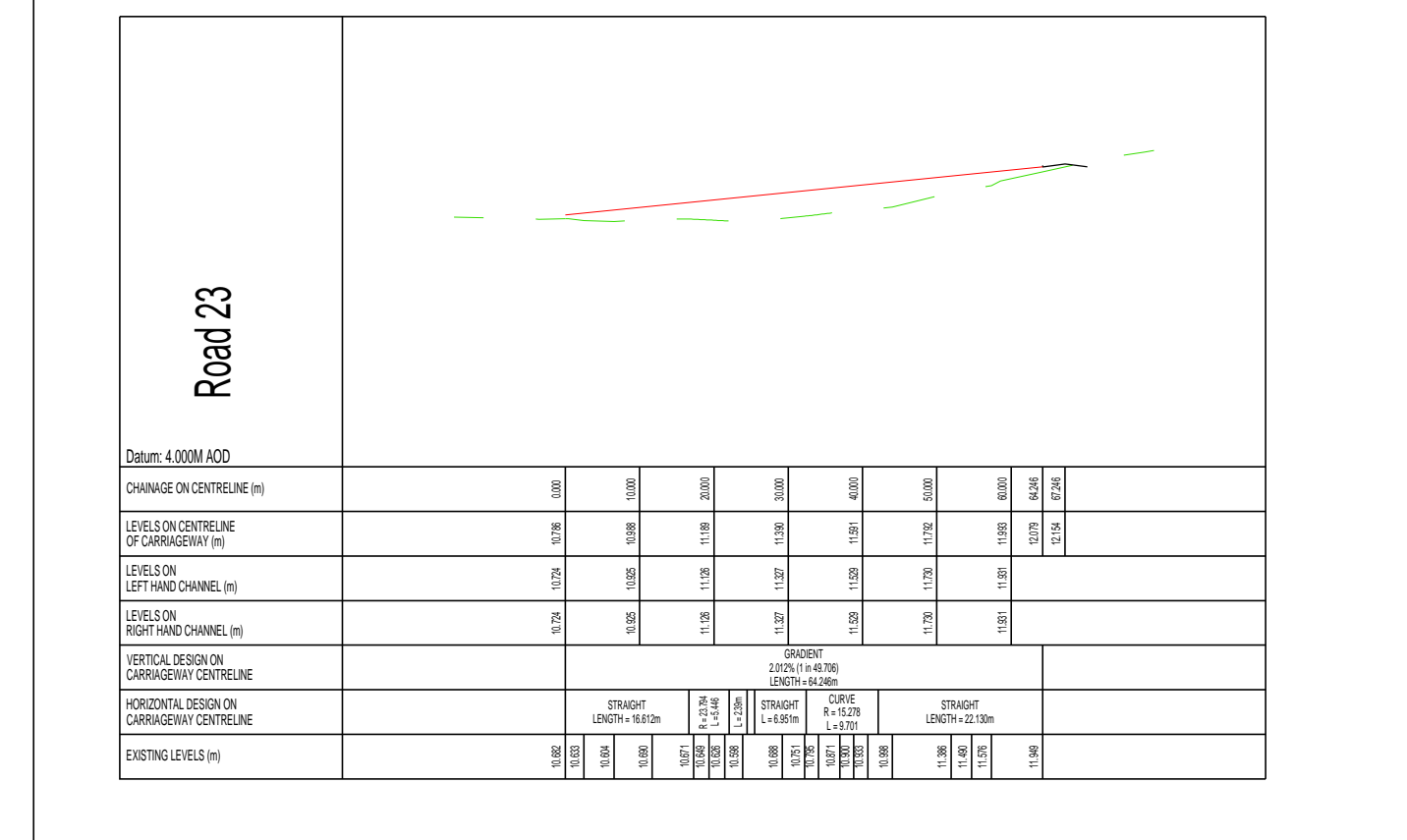
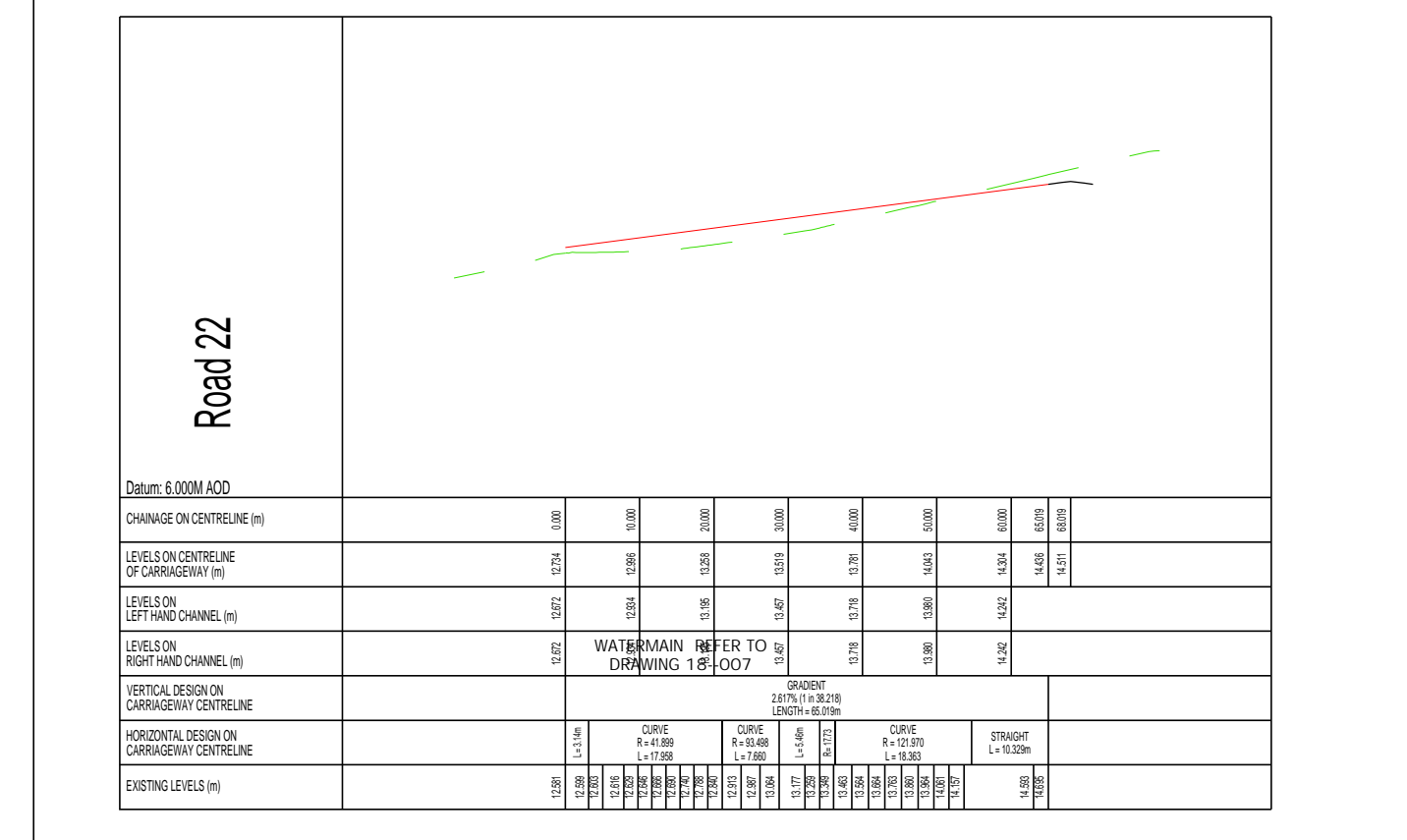
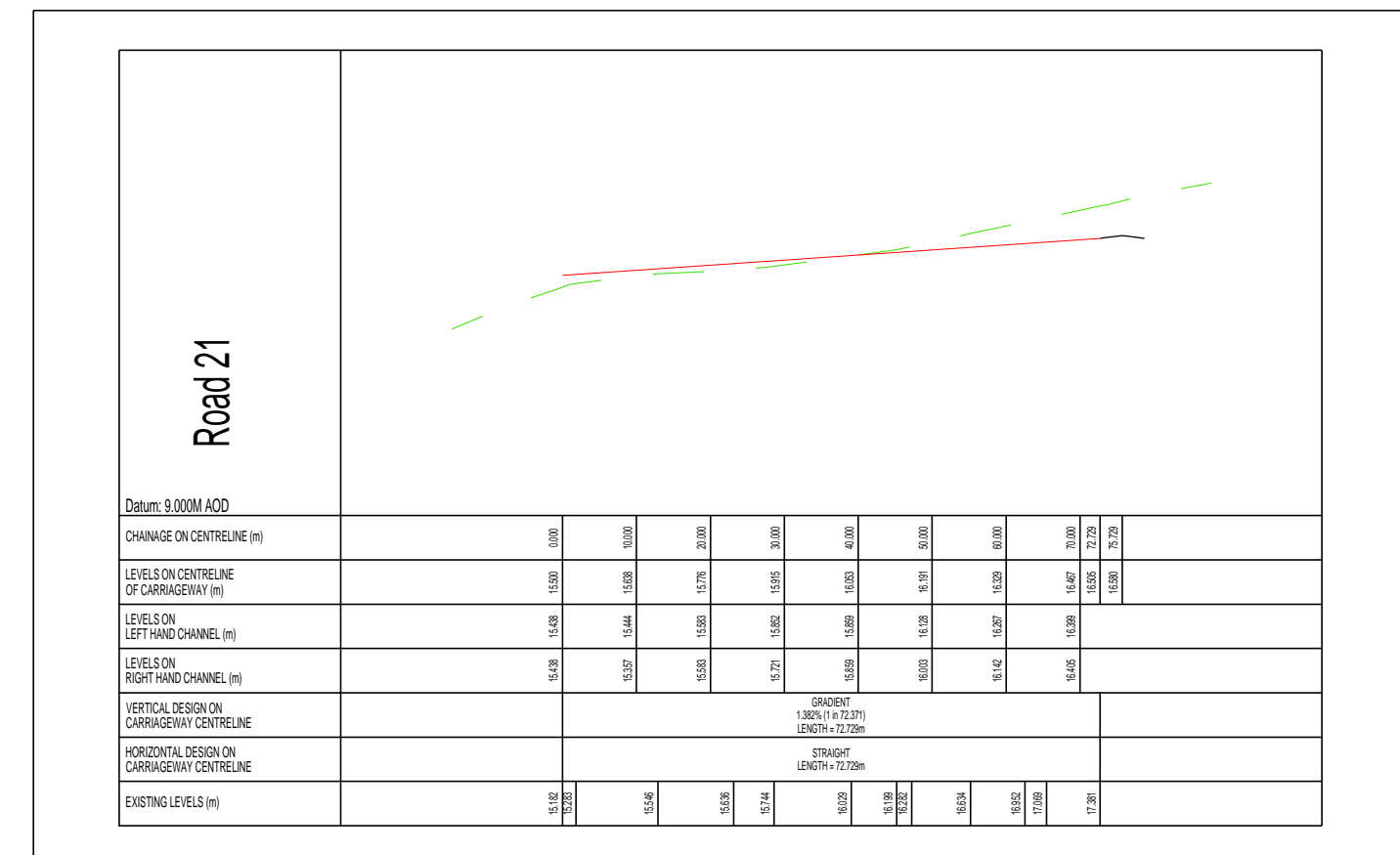
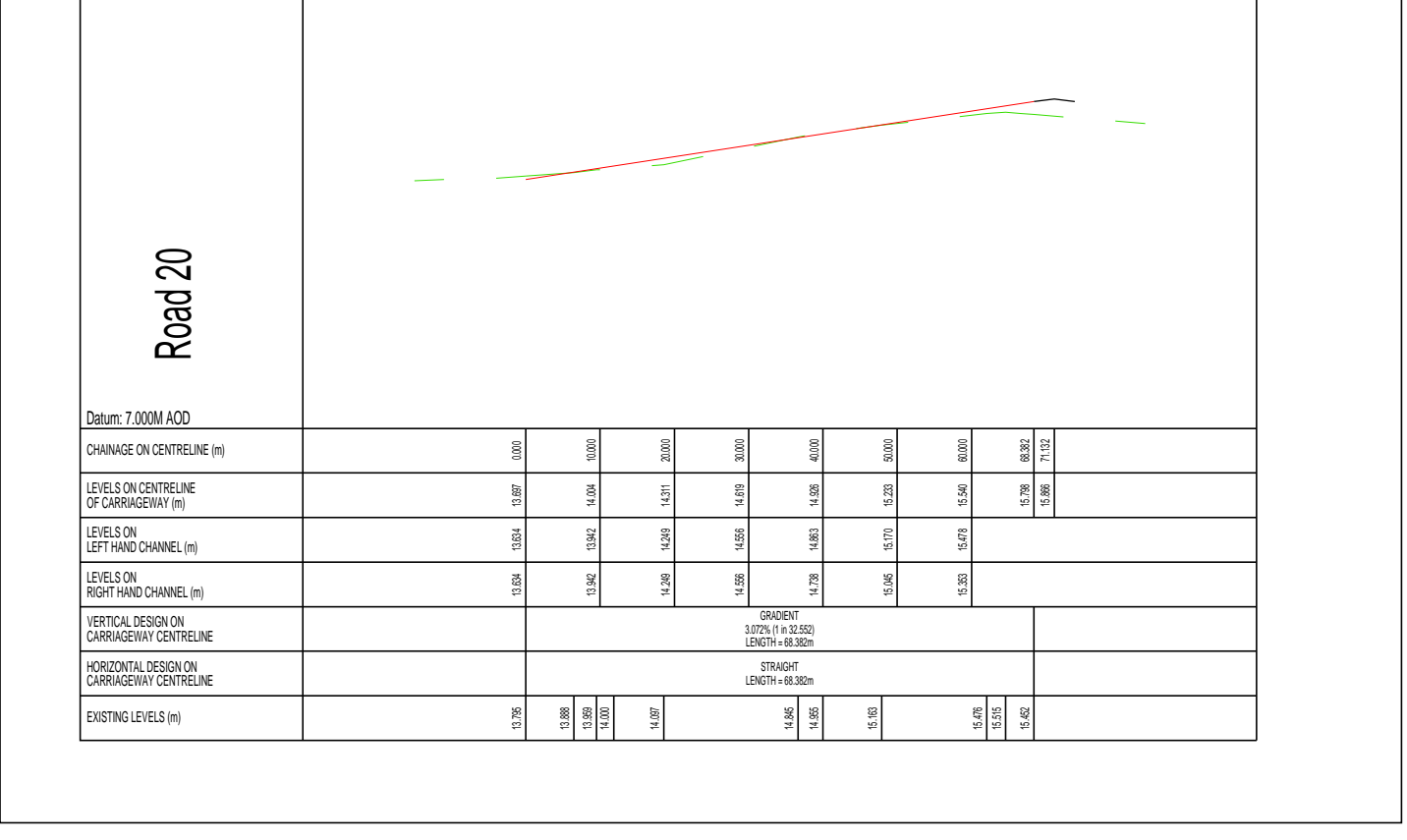
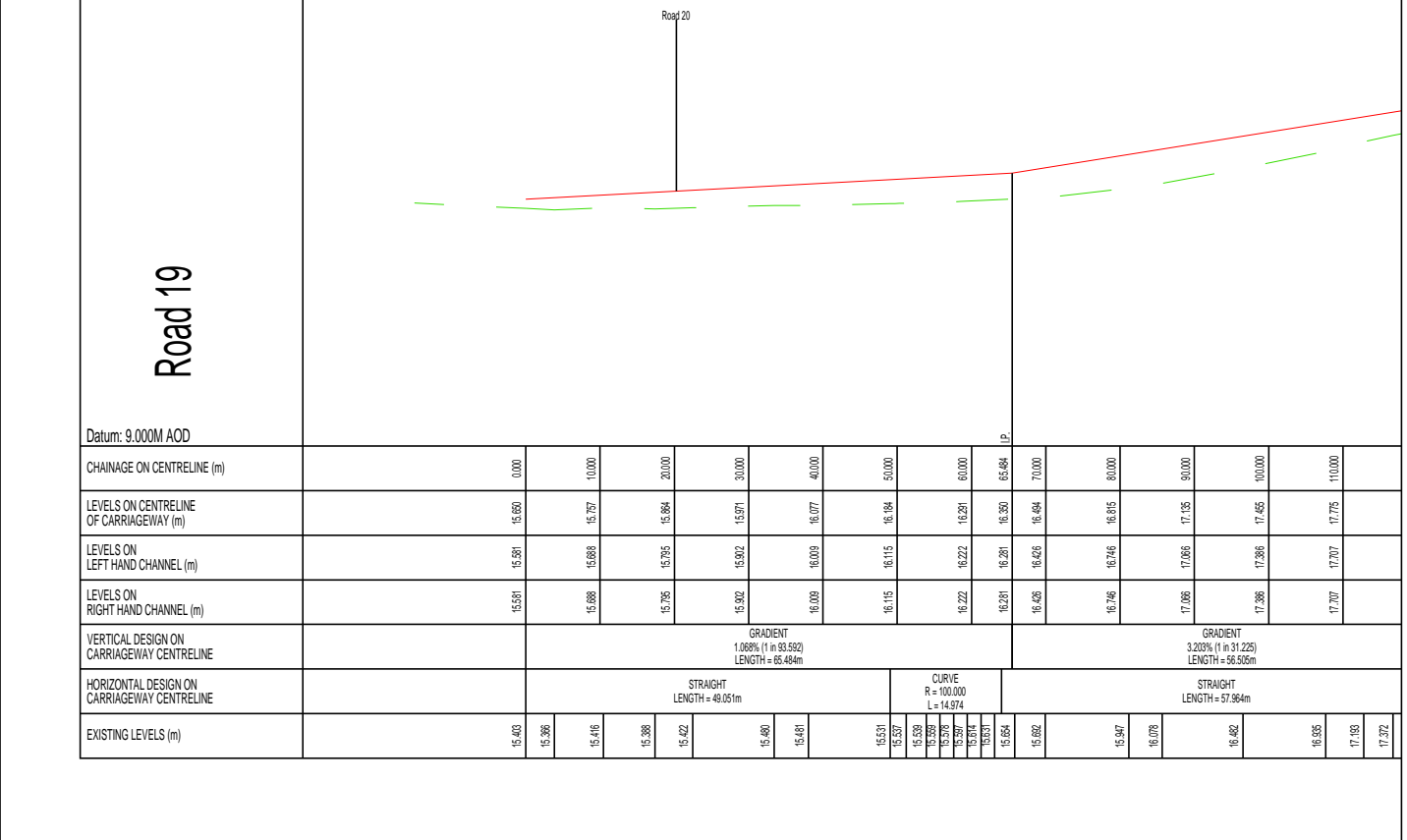
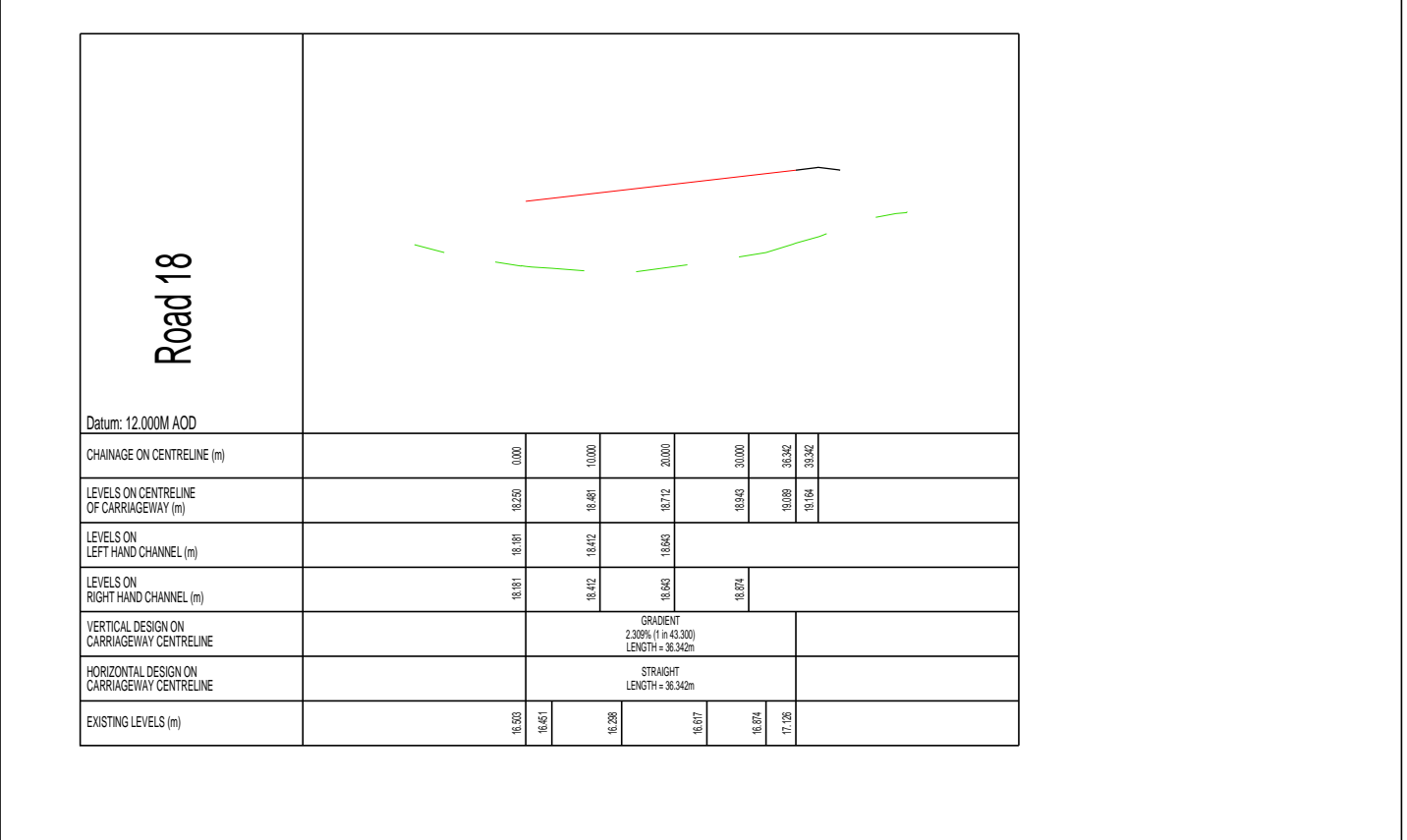
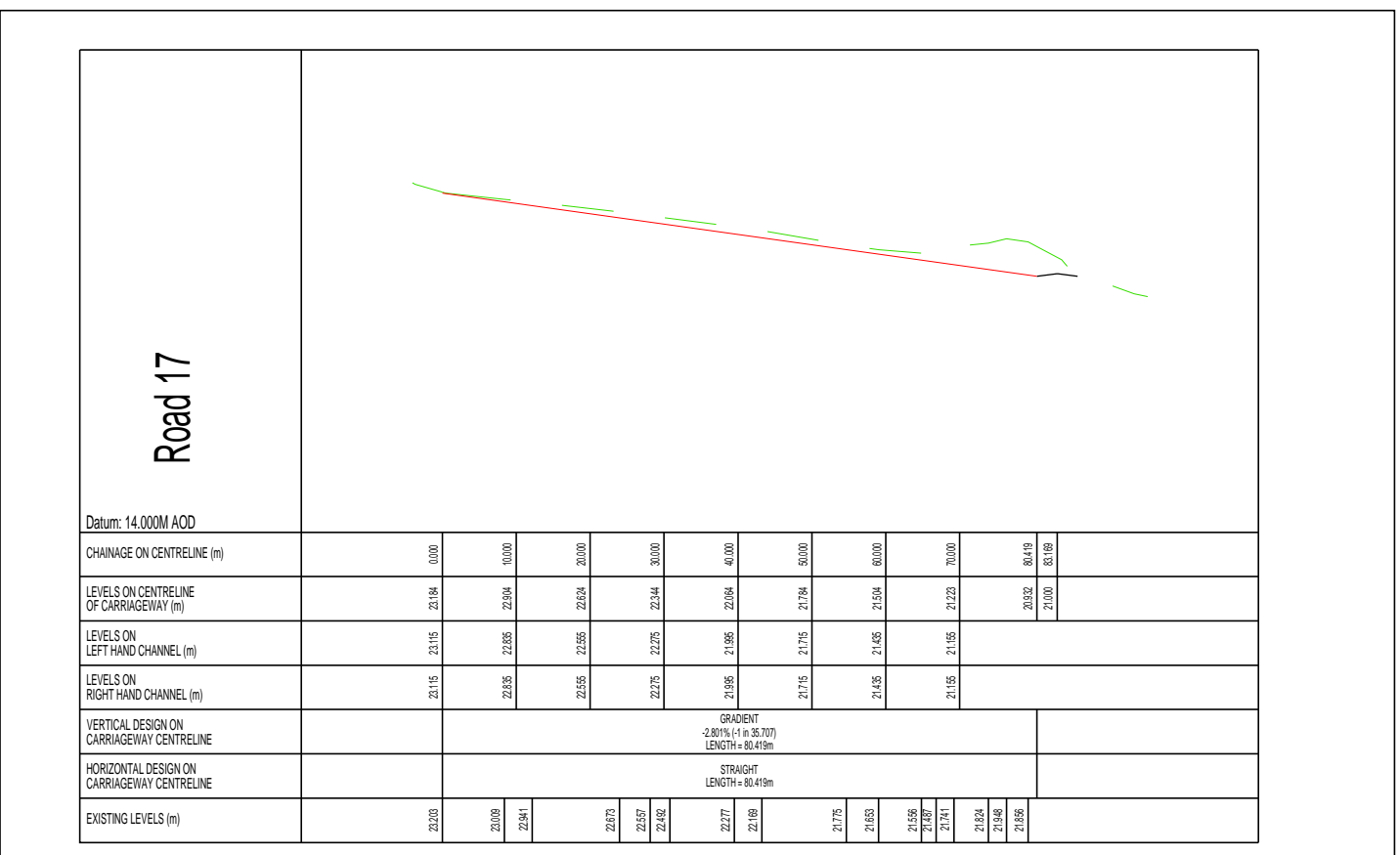
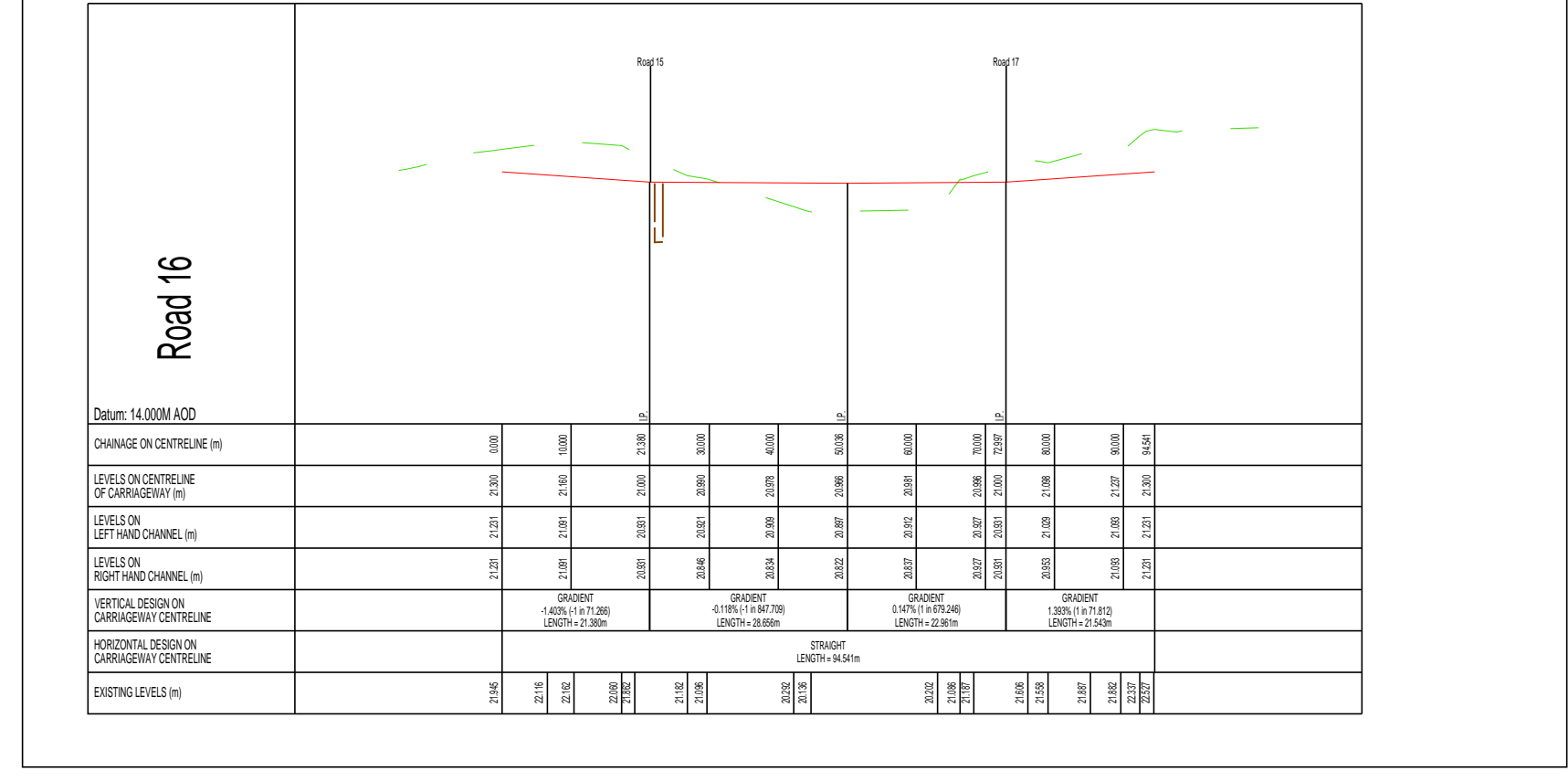
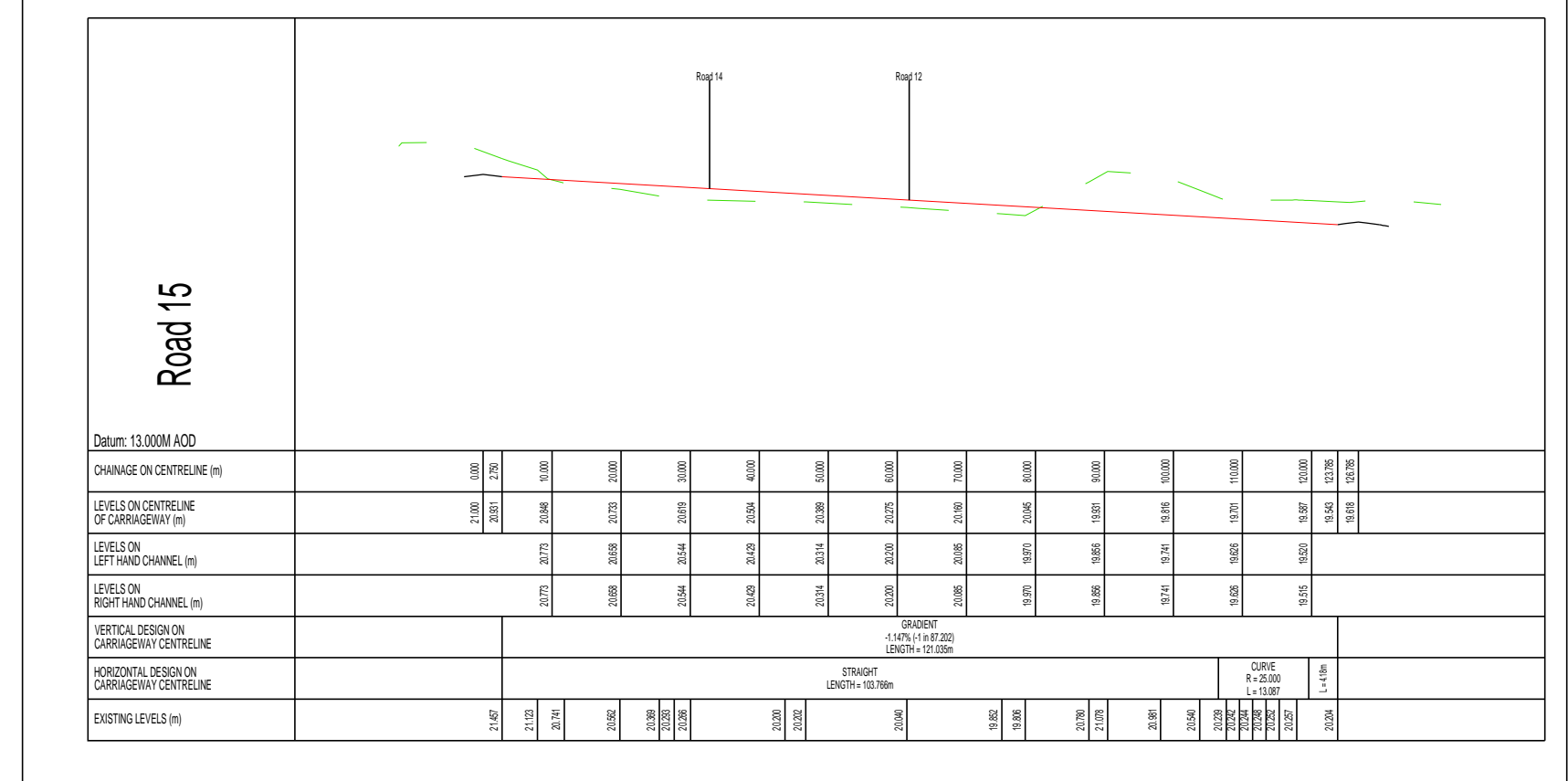
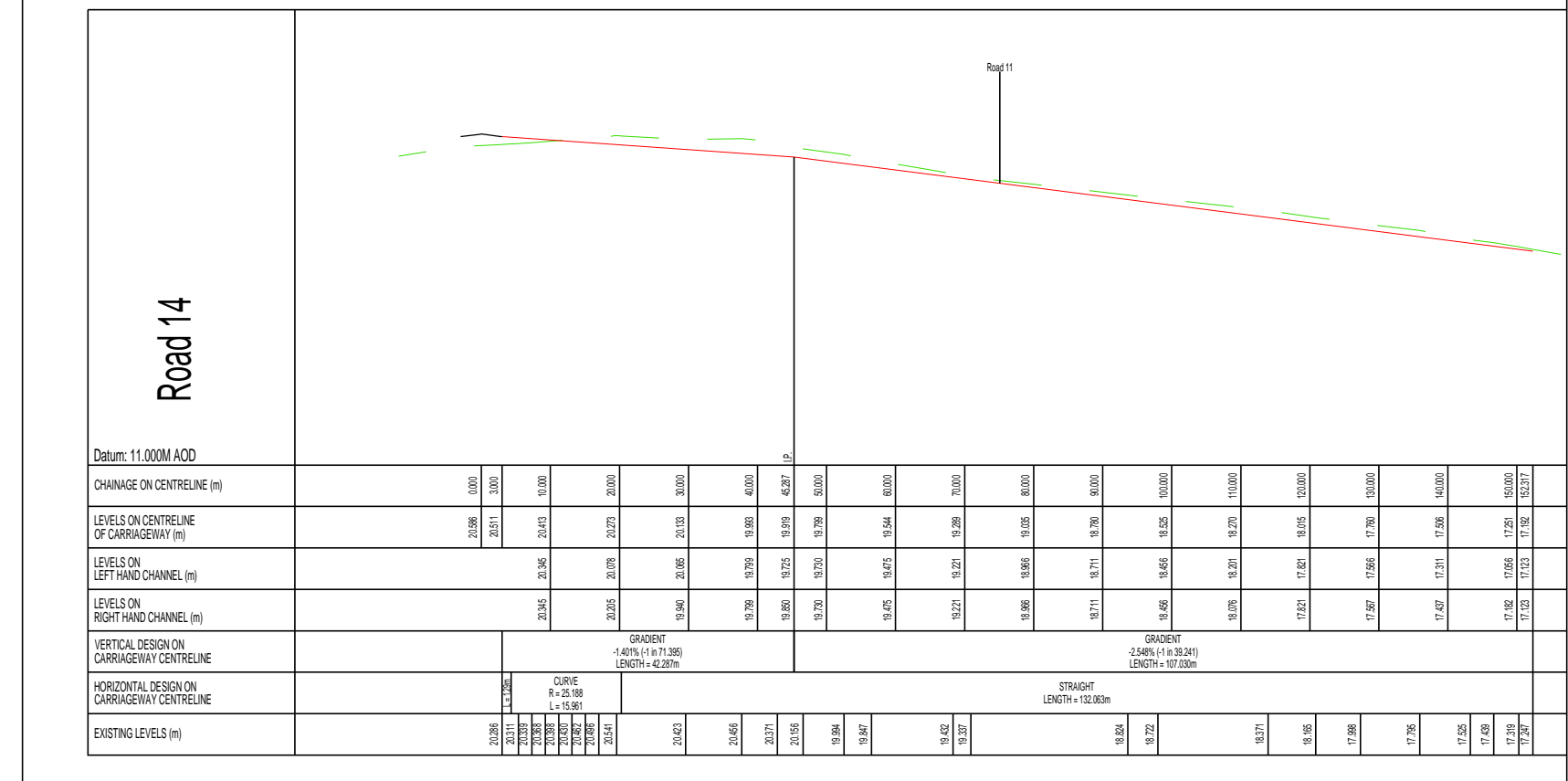
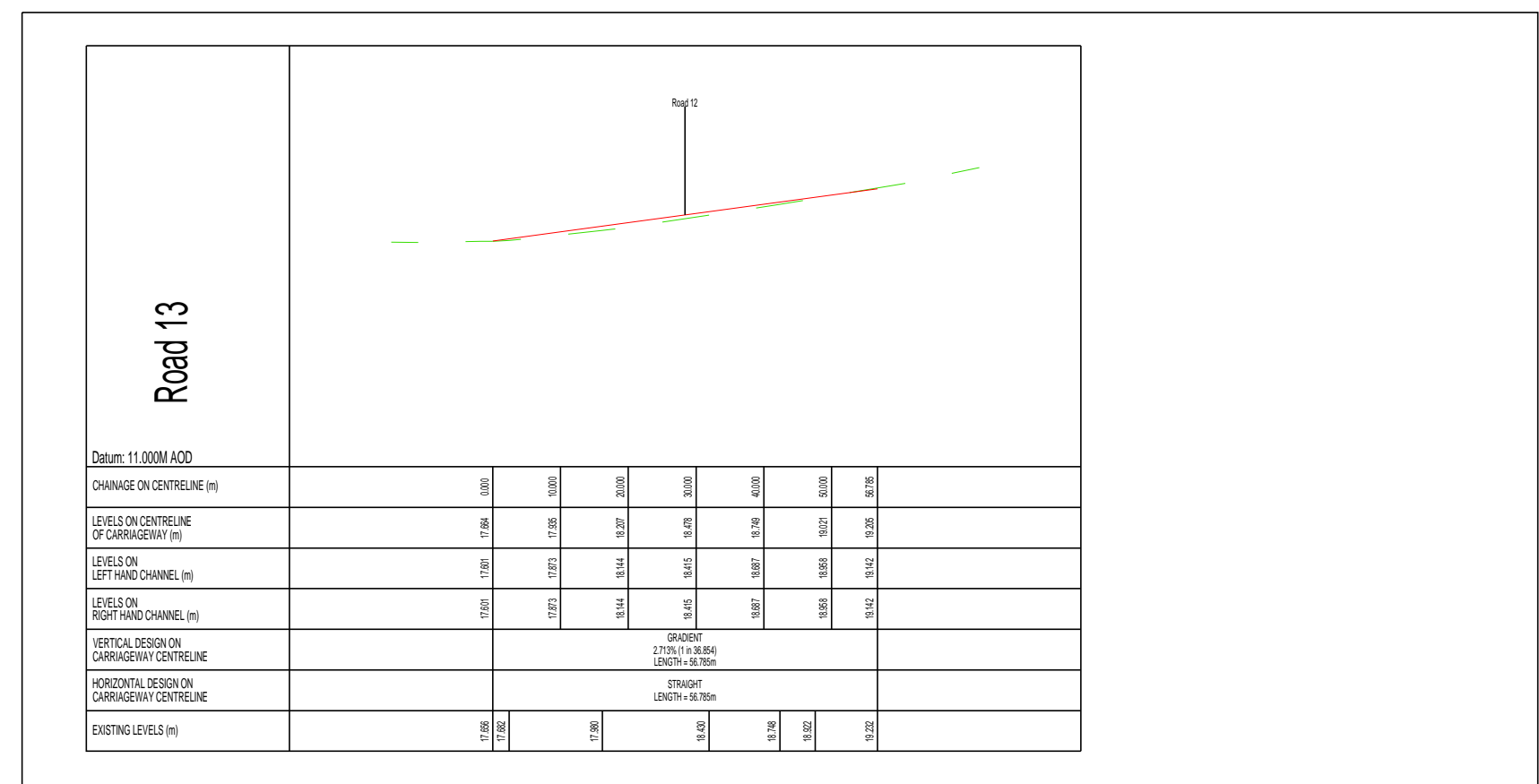


LEGEND:

Existing Ground Level

Proposed Road Alignment



R3000

R3000

A	Issued for Planning	May 2019	T.Finn
REV. NO.	DESCRIPTION	DATE	INITIALS

DESIGN PARTNERSHIP

Blakestown, Ardee, Co. Louth, Ireland

041 6857200 041 6857201 info@finn.ie www.finn.ie

eng

107

A

A

TITLE: Roadways Longitudinal Sections (Sheet 3 of 4)

PROJECT: Residential Development @ Haggardstown, Blackrock, Dundalk

CLIENT: Kingsbridge Consultancy Ltd
1st Floor Quayside Business Park
Mill Street, Dundalk, Co Louth.

SCALE: 1:500 @ A1 **DRAWN:** A. Armstrong

DATE: November 2018 **CHECKED:** -

STATUS: Planning Permission

JOB NO.: 1703

NOTES

- Copyright Reserved 2003
- Work to rigid dimensions only. Do not scale drawing.
- The contractor is responsible for checking all levels and dimensions on site and shall refer all discrepancies to the Architect.
- Where appropriate, for details of c, structure, or mechanical and electrical details, see Engineers drawings.
- Proprietary items shall be fixed in strict accordance with manufacturers instructions.
- Codes of practice shall be checked with manufacturers.
- The contractor shall be responsible for the coordination of structure, finishes and services.

CIVIL STRUCTURAL ENGINEERING PROJECT MANAGEMENT